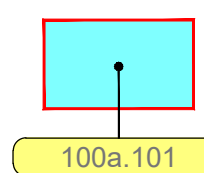
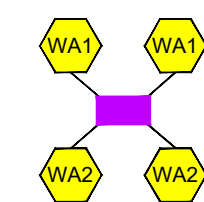




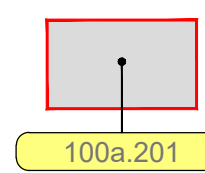
Legend:



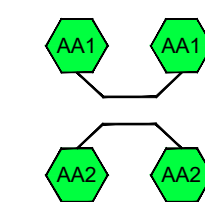
* SCHEDULE 1: Part 1 (Shaded in Blue)
(Lands proposed to be compulsory acquired
to provide a motorway)




Wayleaves and Rights of Access under SCHEDULE 2



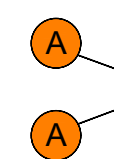
* SCHEDULE 1: Part 2 (Shaded in Grey)
(Lands proposed to be compulsory acquired
not forming part of a motorway)



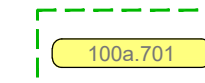
Public and private rights of way to be extinguished
under SCHEDULE 3



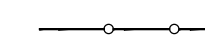
Lands affected under SCHEDULE 4



Motorway Termination Points



Planning Permissions which have been revoked or modified under SCHEDULE 7



- Townland Boundary
Note:
Townland Boundaries shown have been abstracted from Ordnance Survey Mapping and may not relate to existing features as surveyed.

Includes National Mapping Division of Tailte Éireann data reproduced under Licence number 2CYAL50333446 Galway County Council.
Unauthorised reproduction infringes National Mapping Division of Tailte Éireann and Government of Ireland copyright.

© National Mapping Division of Tailte Éireann. All rights reserved. Licence number CYAL50333446.



**GALWAY COUNTY
COUNCIL**
Comhairle Chontae na Gaillimh
Áras an Chontae, Prospect Hill,
Galway
H91 H6KX



GALWAY CITY COUNCIL
Comhairle Cathrach
na Gaillimhe
City Hall, College Road,
Galway
H91 X4K8

GALWAY COUNTY COUNCIL
N6 Galway City Ring Road Motorway Scheme 2018
Server Map

Rev	Date	Description	App
12	21/03/25	RFI Update 2025	EM

Server Map
GOALEY CRESCENT CONTRACTS LIMITED

Sheet 1 of 1

Designed:GOD	File Name:	Drawing No.	Rev.
Drawn: KK	N6GRR Server Map MO_473to543,223,126,249-310_dwg	N6-SM-450.1	I2
Checked: MH	Scale: 1:1000 (A3)		
Approved:EMC	Date: 28/09/2018		